



**RCA**

**TROUT LAKE STAR PARTY**


**July 29-31, 2011**

**CONTACT:**

Jan Keiski,

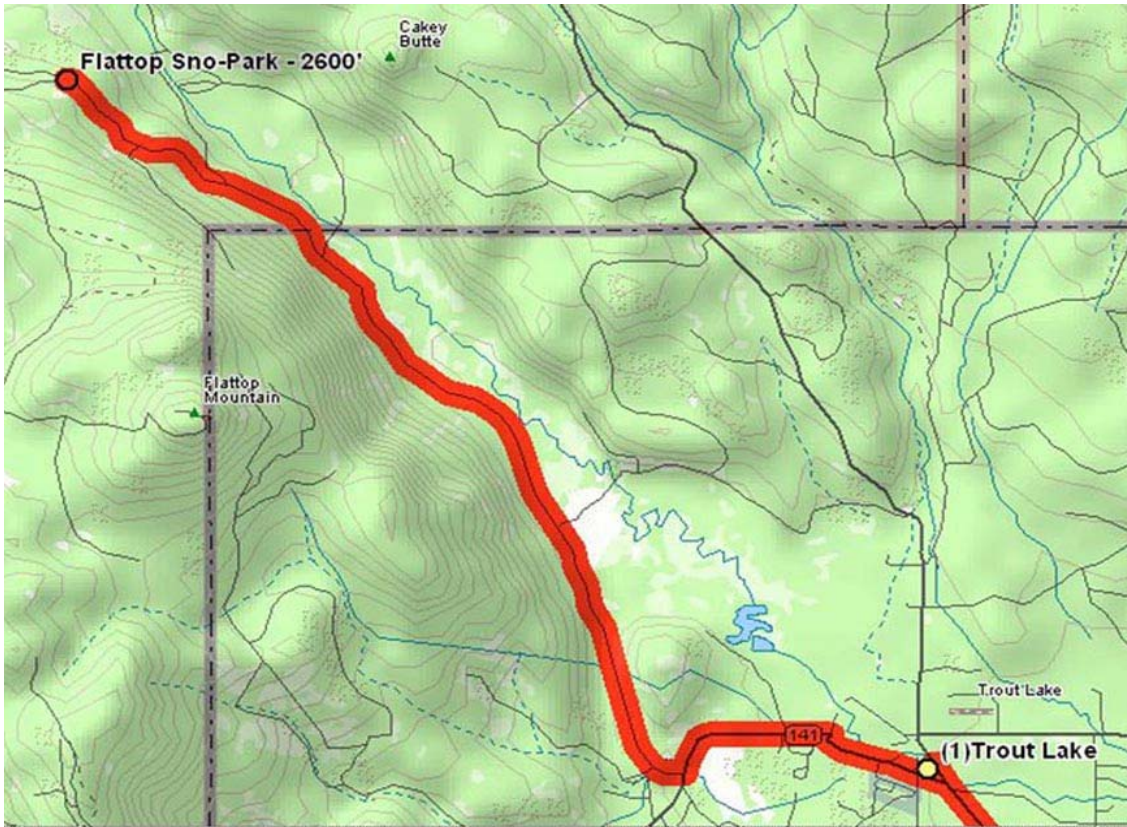
[jikeiski@comcast.net](mailto:jikeiski@comcast.net)

503-539-4566

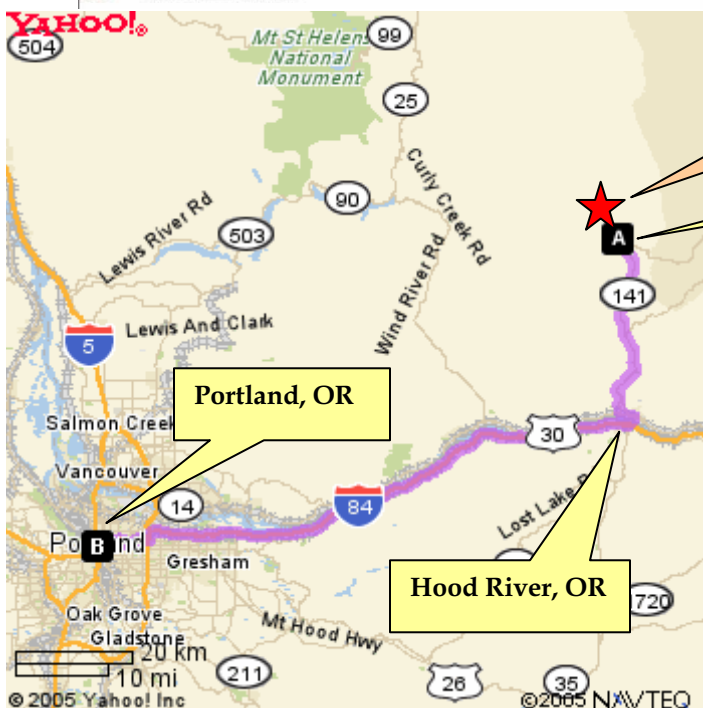


**Featuring a guided late afternoon tour of the areas many waterfalls!**

**For directions, see back of flyer**



	From	To	Leg Distance	Total Distance	Leg Time	Total Time
●	I84-I5 jct	I-84 (Banfield Expy[US 30)		0.00 mi		0:00:00
	I-84 (Banfield E...	Local Road	61.79 mi	0.00 mi	1:05:15	0:00:00
	Local Road	Hood River Brg	0.07 mi	61.79 mi	0:00:12	1:05:15
	Hood River Brg	Hood Vis	0.94 mi	61.86 mi	0:02:33	1:05:27
	Hood Vis	SR 14 (Scenic)	0.14 mi	62.80 mi	0:00:22	1:08:00
	SR 14 (Scenic)	SR 141	1.50 mi	62.94 mi	0:03:36	1:08:22
	SR 141	Arrive at Trout Lake	21.27 mi	64.44 mi	0:30:15	1:11:58
●1	Trout Lake	Mount Adams Rd		85.71 mi		1:42:13
	Mount Adams Rd	SR 141 (Highway 141)	0.14 mi	85.71 mi	0:00:14	1:42:13
	SR 141 (Highwa...	Trout Creek Rd	1.74 mi	85.85 mi	0:02:27	1:42:27
	Trout Creek Rd	Natl Forest Develop Road 88 Rd	3.90 mi	87.60 mi	0:09:21	1:44:54
	Natl Forest Dev...	Arrive at Flattop Sno-Park - 2600'	1.89 mi	91.49 mi	0:04:32	1:54:15
●	Flattop Sno-Par...			93.39 mi		1:58:47



Trout Lake Star Party!!!

Trout Lake, WA

**Overnight Accommodations:**

We have been advised by the Gifford Pinchot Ranger Station its okay to stay overnight in the sno-park. In fact for celestial viewing they said its okay to stay overnight any time in the off season. The Gifford Pinchot National Forest website has a wealth of information:

<http://www.fs.fed.us/gpnf/recreation/trails/indexes/mta-index.shtml>